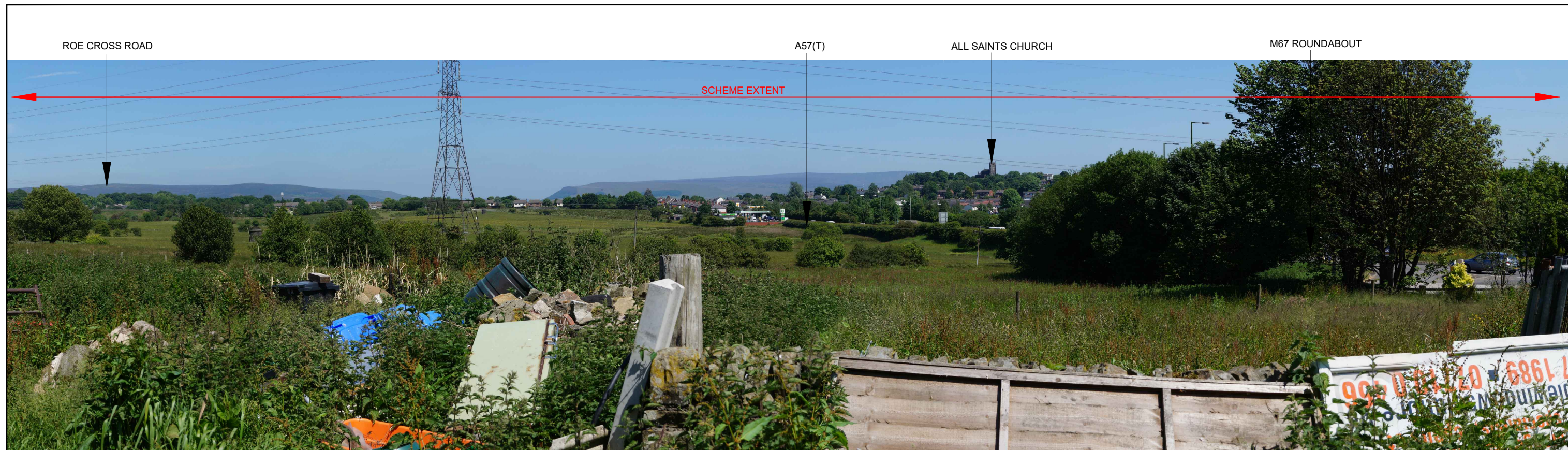


**A57 Link Roads
TR010034**

**6.5 Environmental Statement
Appendix 7.2 Background Photography**

APFP Regulation 5(2)(a)
Planning Act 2008 Infrastructure Planning (Applications: Prescribed
Forms and Procedure) Regulations 2009



VIEWPOINT 1 - SUMMER




VIEWPOINT 1 - WINTER



VIEWPOINT 2 - SUMMER



VIEWPOINT 2 - WINTER



VIEWPOINT 3 - SUMMER



VIEWPOINT 3 - WINTER




VIEWPOINT 4 - SUMMER



VIEWPOINT 4 - WINTER

PROW LON/35, OLD HALL LANE



VIEWPOINT 5 - SUMMER

PROW LON/35, OLD HALL LANE



VIEWPOINT 5 - WINTER

RESIDENTIAL PROPERTIES ON A57 (T)

A57(T)

SCHEME EXTENT



VIEWPOINT 6 - SUMMER

RESIDENTIAL PROPERTIES ON A57 (T)

A57(T)

SCHEME EXTENT



VIEWPOINT 6 - WINTER



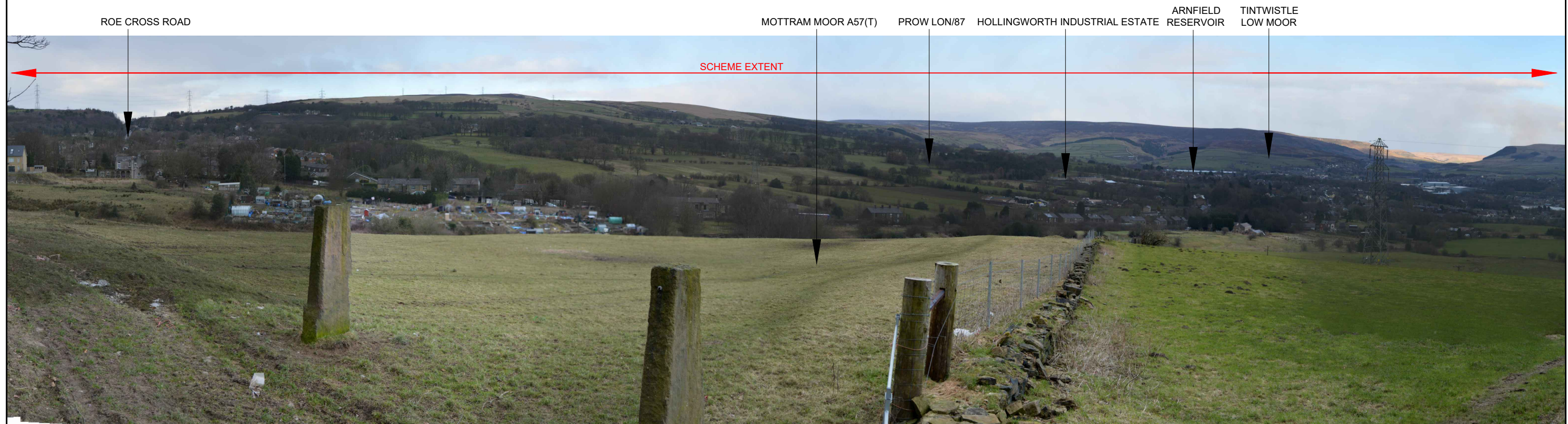
VIEWPOINT 7 - SUMMER



VIEWPOINT 7 - WINTER



VIEWPOINT 8 - SUMMER



VIEWPOINT 8 - WINTER



VIEWPOINT 9 - SUMMER



VIEWPOINT 9 - WINTER

WOOLEY LANE A57(T)

MOTTRAM MOOR A57(T)



VIEWPOINT 10 - SUMMER

WOOLEY LANE A57(T)

MOTTRAM MOOR A57(T)



VIEWPOINT 10 - WINTER




VIEWPOINT 11 - SUMMER



VIEWPOINT 11 - WINTER




VIEWPOINT 12 - SUMMER



VIEWPOINT 12 - WINTER

BROOKFIELD ROAD A57(T)

SCHEME EXTENT



VIEWPOINT 13 - SUMMER

BROOKFIELD ROAD A57(T)

SCHEME EXTENT



VIEWPOINT 13 - WINTER

RESIDENTIAL PROPERTIES

RIVER ETHEROW

SCHEME EXTENT




VIEWPOINT 14 - SUMMER


RESIDENTIAL PROPERTIES

RIVER ETHEROW


SCHEME EXTENT




VIEWPOINT 14 - WINTER



VIEWPOINT 15 - SUMMER



VIEWPOINT 15 - WINTER



VIEWPOINT 16 - SUMMER




VIEWPOINT 16 - WINTER



VIEWPOINT 17 - SUMMER



VIEWPOINT 17 - WINTER



VIEWPOINT 18 - SUMMER



VIEWPOINT 18 - WINTER



VIEWPOINT 19 - SUMMER (SCHEME NOT VISIBLE)




VIEWPOINT 19 - WINTER (SCHEME NOT VISIBLE)



VIEWPOINT 20 - SUMMER (SCHEME NOT VISIBLE)



VIEWPOINT 20 - WINTER (SCHEME NOT VISIBLE)



VIEWPOINT 21 - SUMMER (SCHEME NOT VISIBLE)



VIEWPOINT 21 - WINTER (SCHEME NOT VISIBLE)



VIEWPOINT 22 - SUMMER (SCHEME NOT VISIBLE)

22



VIEWPOINT 22 - WINTER (SCHEME NOT VISIBLE)



VIEWPOINT 23 - SUMMER (SCHEME NOT VISIBLE)



VIEWPOINT 23 - WINTER (SCHEME NOT VISIBLE)

NCN ROUTE 62 TRANS PENNINE TRAIL

WOODHEAD RESERVOIR

A628(T)



VIEWPOINT 24 - SUMMER (SCHEME NOT VISIBLE)

NCN ROUTE 62 TRANS PENNINE TRAIL

WOODHEAD RESERVOIR

A628(T)



VIEWPOINT 24 - WINTER (SCHEME NOT VISIBLE)

NCN ROUTE 6L TRANS PENNINE TRAIL

A628(T)

WOODHEAD RESERVOIR



VIEWPOINT 25 - SUMMER (SCHEME NOT VISIBLE)

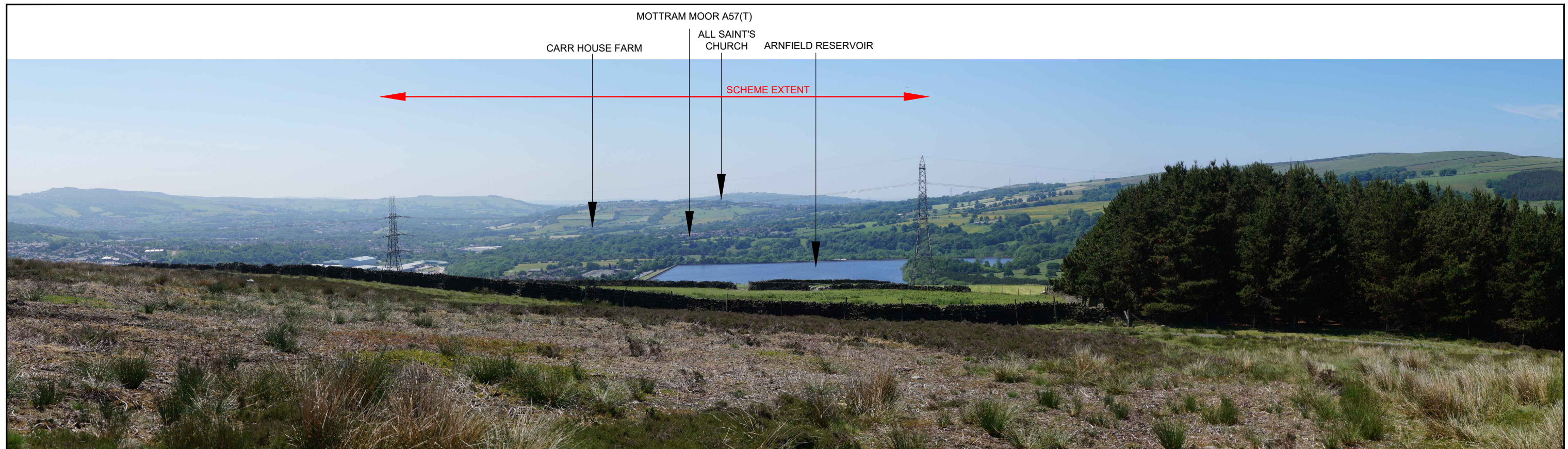
NCN ROUTE 6L TRANS PENNINE TRAIL

A628(T)

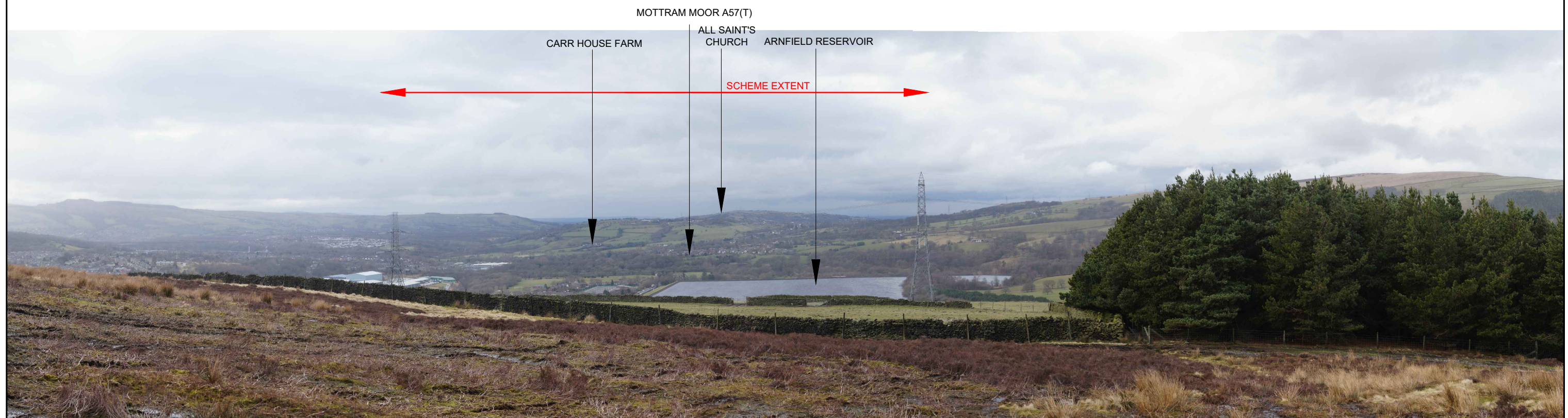
WOODHEAD RESERVOIR



VIEWPOINT 25 - WINTER (SCHEME NOT VISIBLE)



VIEWPOINT 28 - SUMMER



VIEWPOINT 28 - WINTER

© Crown copyright (2019).

You may re-use this information (not including logos) free of charge in any format or medium, under the terms of the Open Government Licence. To view this licence:

visit www.nationalarchives.gov.uk/doc/open-government-licence/

write to the Information Policy Team, **The National Archives, Kew, London TW9 4DU**,
or email psi@nationalarchives.gsi.gov.uk.

Printed on paper from well-managed forests and other controlled sources.

Registered office Bridge House, 1 Walnut Tree Close, Guildford GU1 4LZ
Highways England Company Limited registered in England and Wales number 09346363